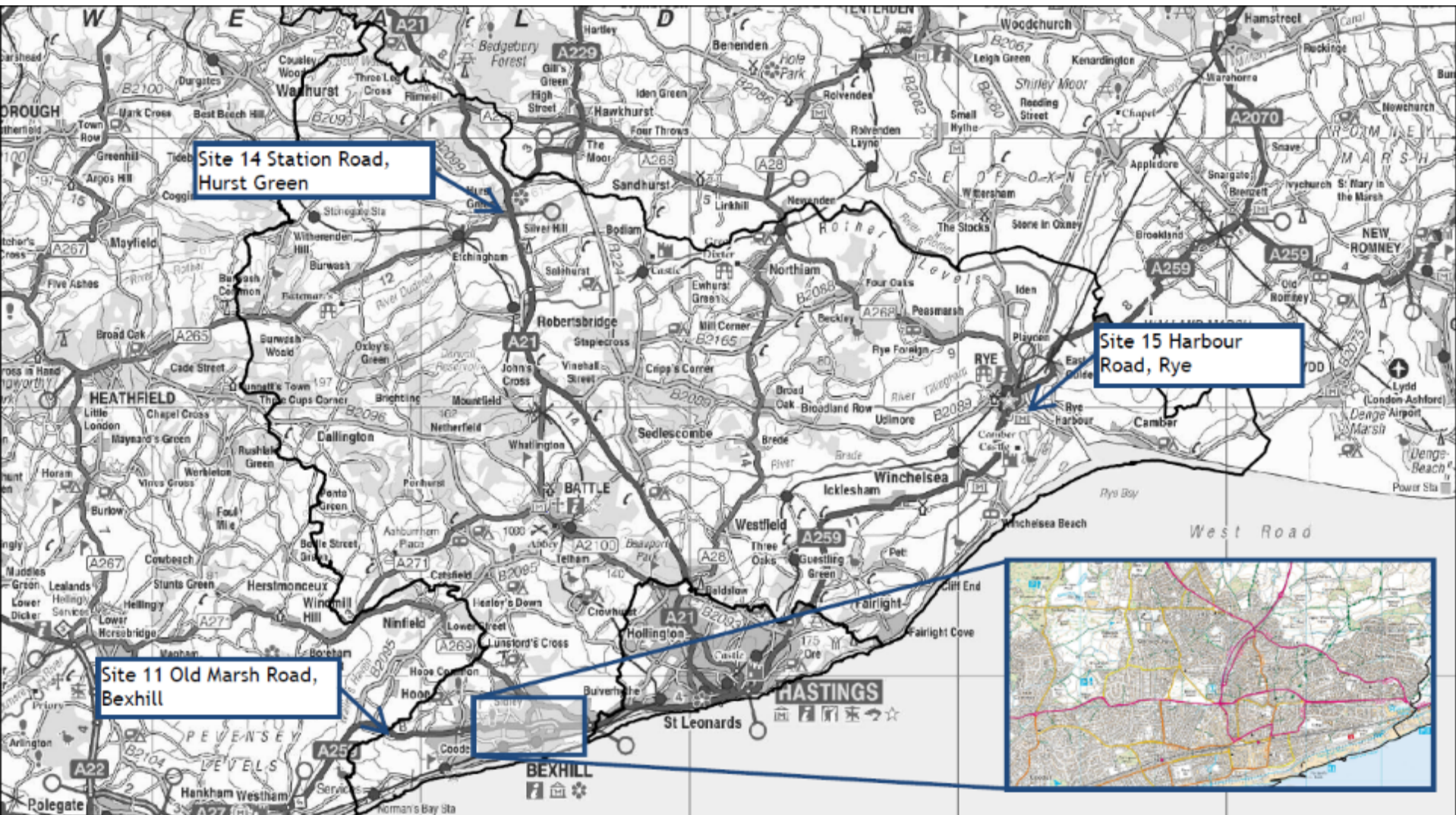


East Sussex County Council Planning Committee 11 February 2026

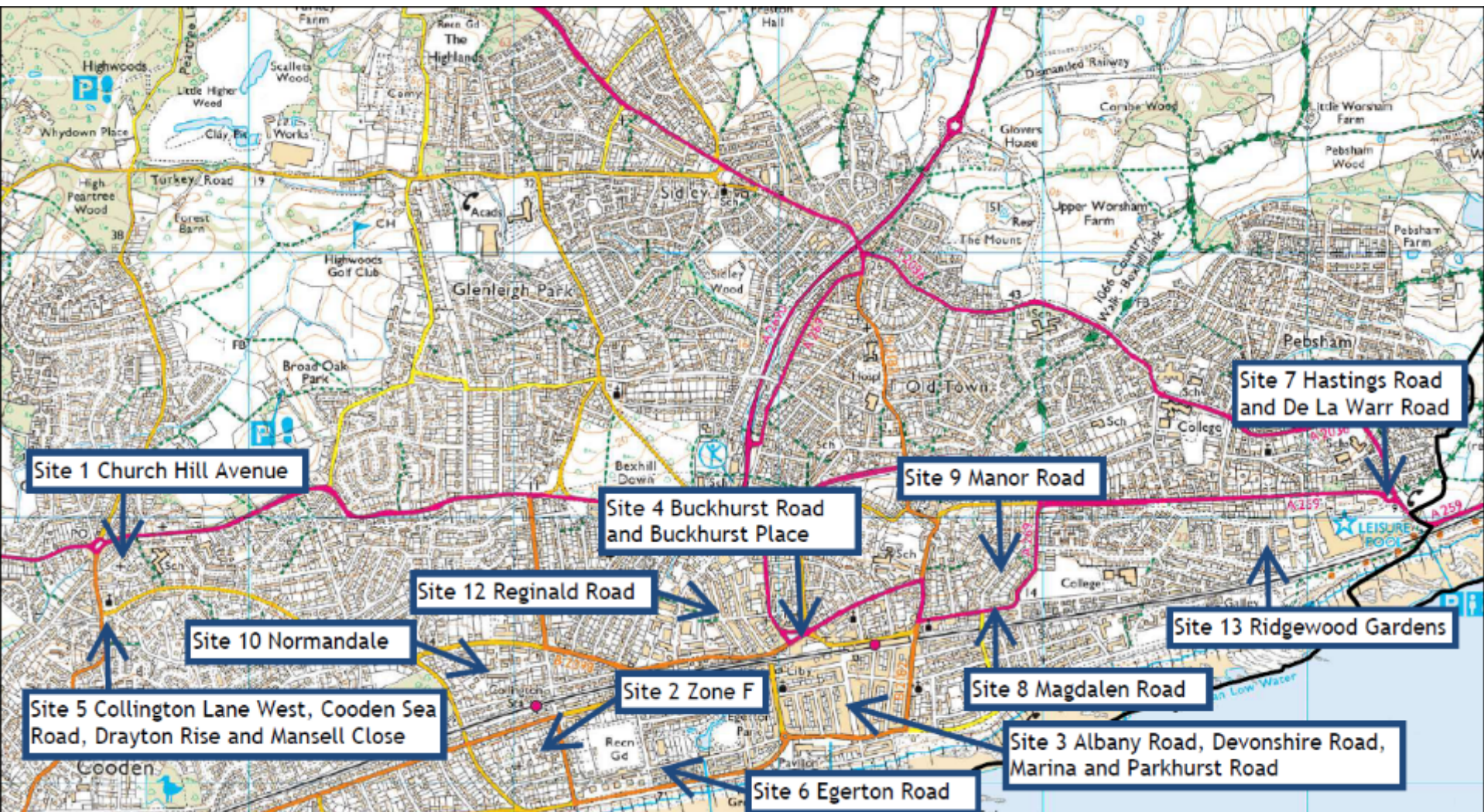
Traffic Regulation Order: Rother Parking Review 3

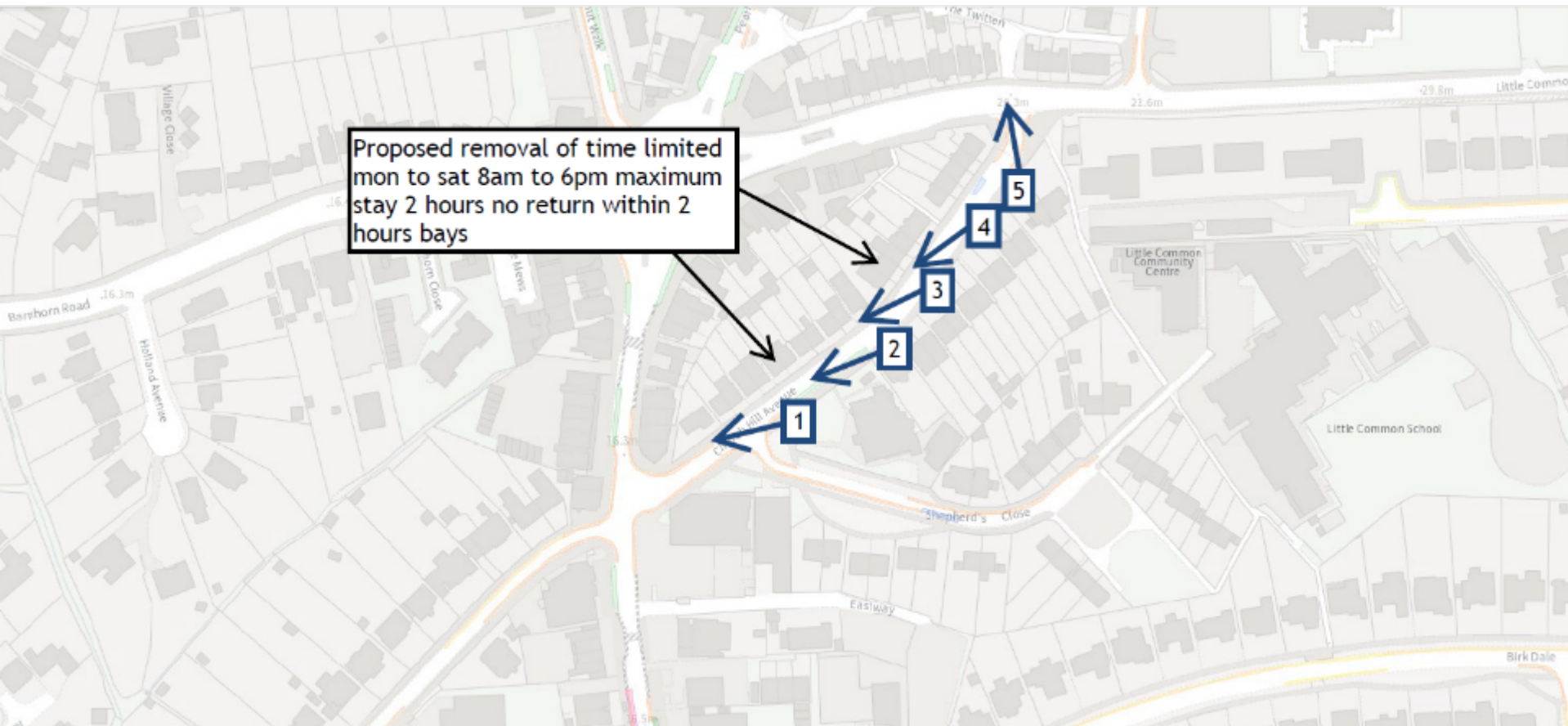
Objections received to changes to parking and waiting restrictions proposed during the latest parking review in Rother District

Rother Parking Review 3 sites attracting objections



Rother Parking Review 3 sites attracting objections





View 1 – Looking southwest from opposite no.7



View 2 – Looking southwest from opposite no.17



View 3 – Looking southwest from outside no.12

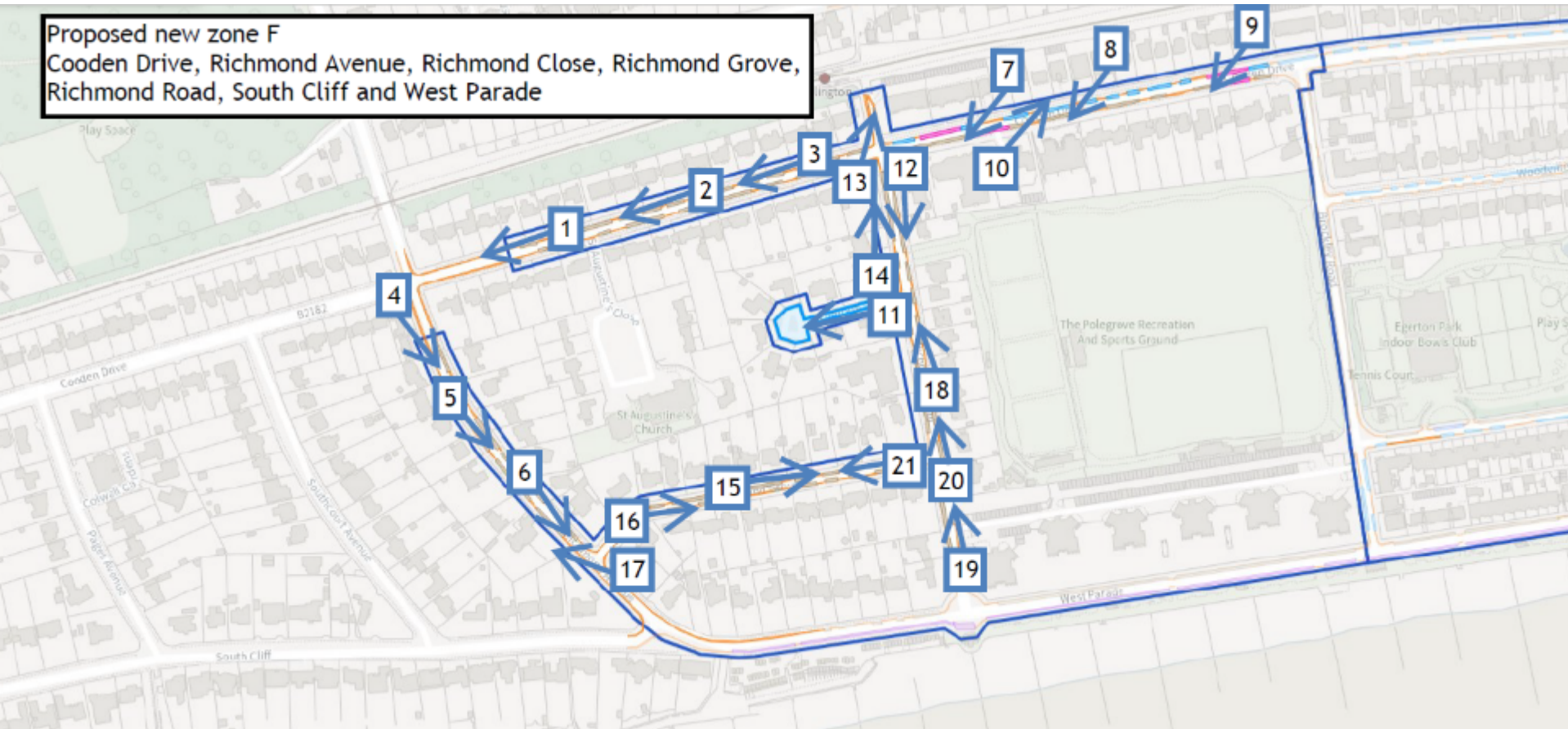


View 4 – Looking southwest from outside no. 30





Proposed new zone F
Cooden Drive, Richmond Avenue, Richmond Close, Richmond Grove,
Richmond Road, South Cliff and West Parade



View 1 – Looking west along Cooden Drive from no. 66



View 2 – Looking west along Cooden Drive from no. 54



View 3 – Looking west along Cooden Drive from no. 44





View 5 – Looking southeast along Richmond Avenue from no. 2



View 6 – Looking south along Richmond Avenue from no. 7



View 7 – Looking southwest across Cooden Drive from Marden Court



View 8 – Looking southwest across Cooden Drive from no.18





View 10 – Looking east along Cooden Drive from Llewellyn Court









View 14 – Looking north along Richmond Road from no.4



View 15 – Looking east along Richmond Grove from no.16



View 16 – Looking east along Richmond Grove from no.21





View 18 – Looking north along Richmond Road from no.17



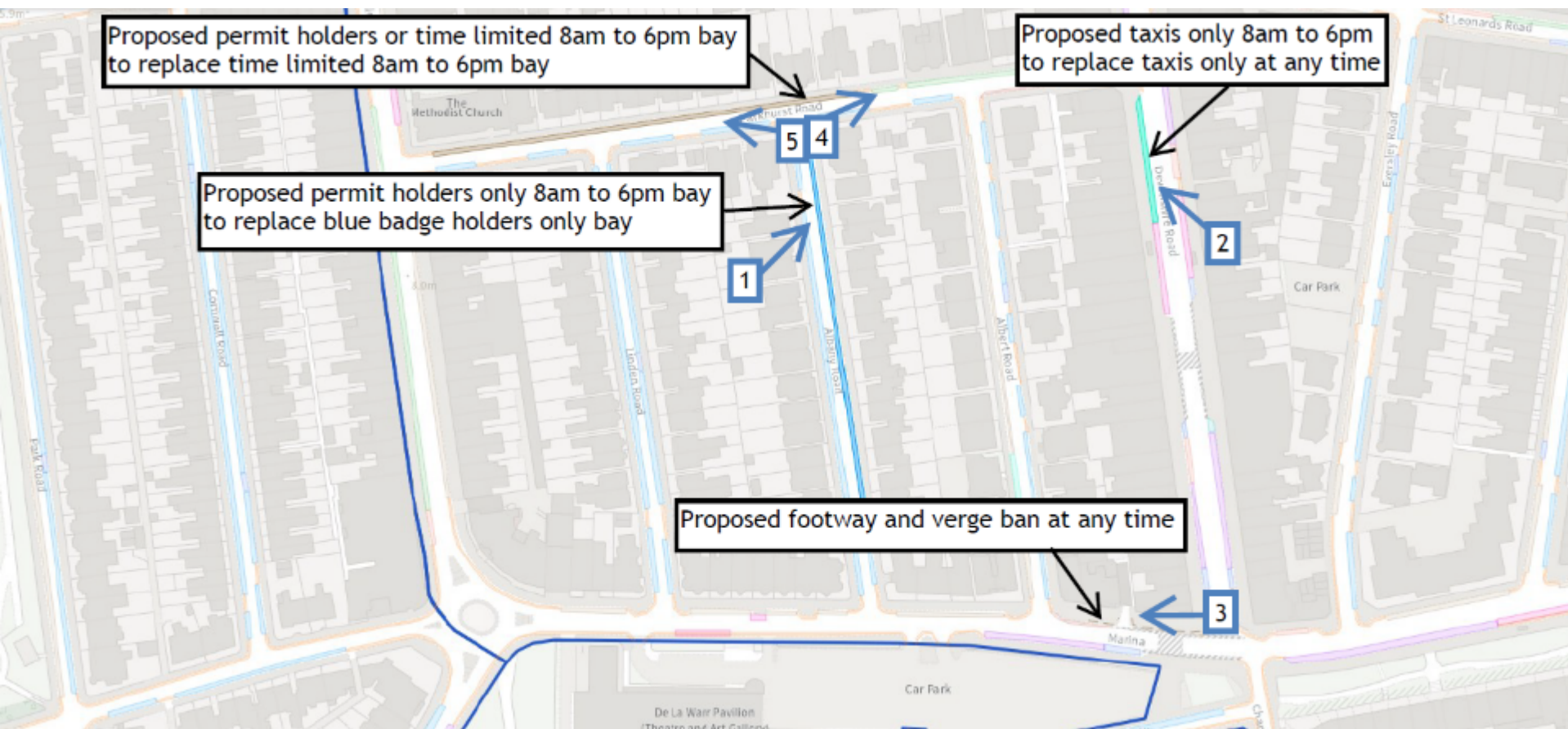
View 19 – Looking north along Richmond Road from opposite no.16







Site 3 – Albany Road, Devonshire Road, Marina and Parkhurst Road



View 1 – Looking north along Albany Road from no.4



View 2 – Looking northwest along Devonshire Road from no.33



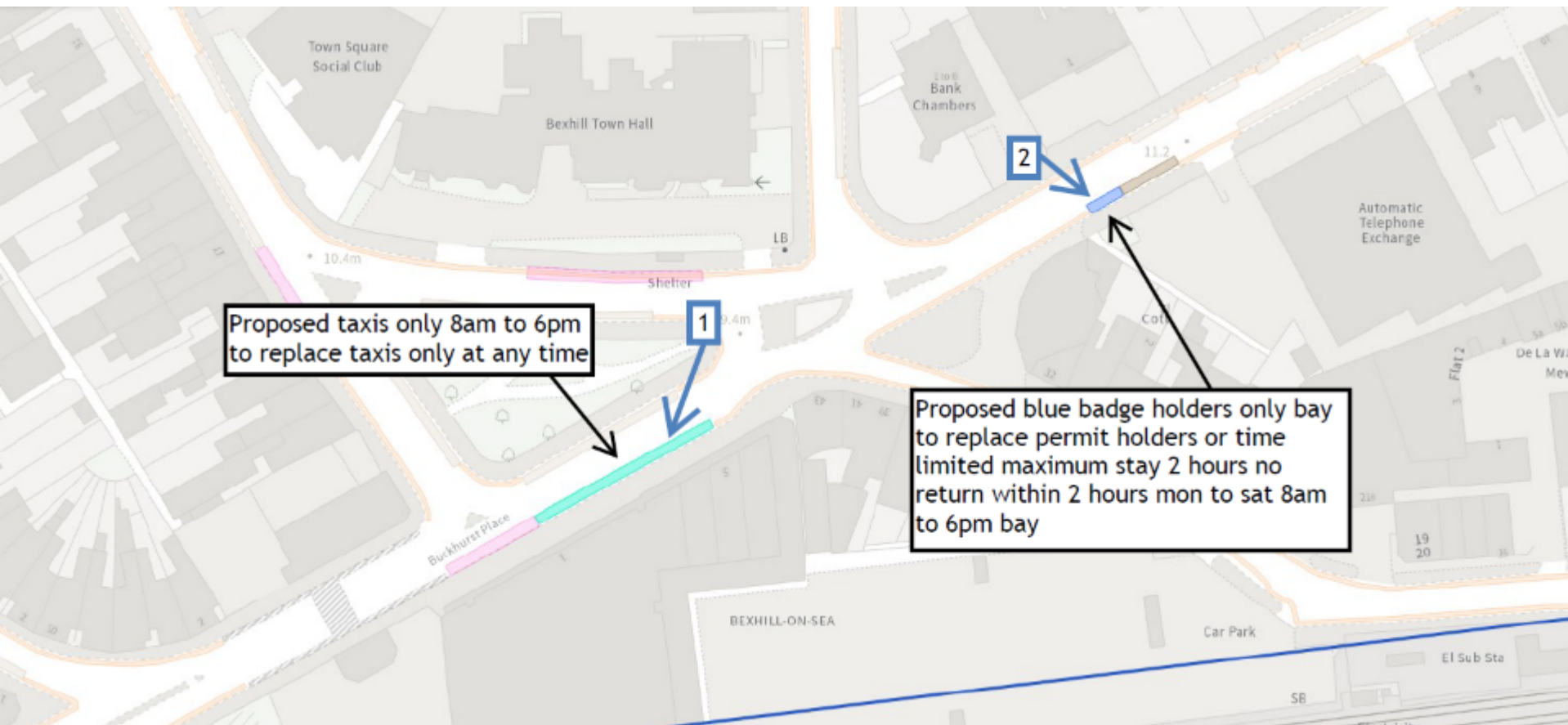
View 3 – Looking west along Marina from its junction with Devonshire Road







Site 4 – Buckhurst Road and Buckhurst Place, Bexhill

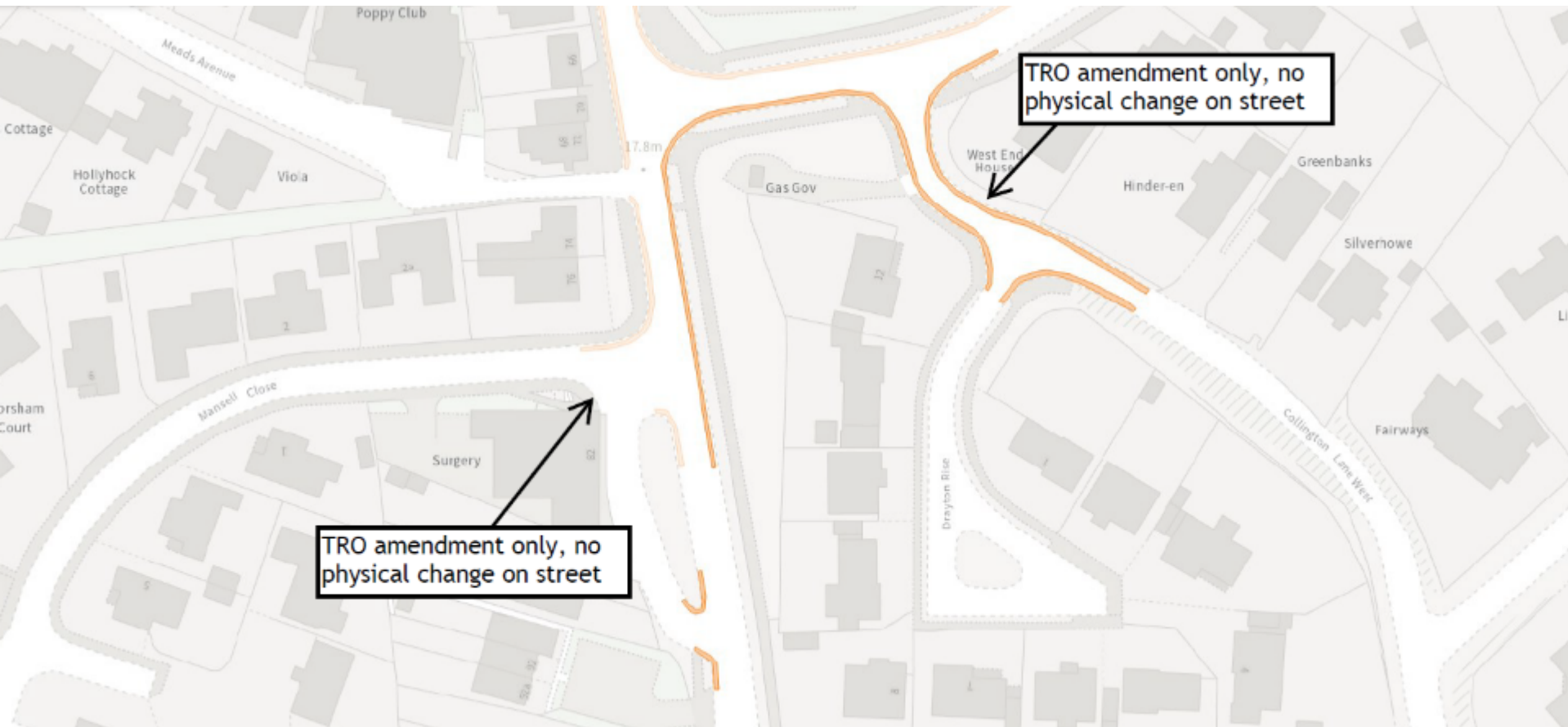


View 1 – Looking south along Buckhurst Place from Town Hall Square

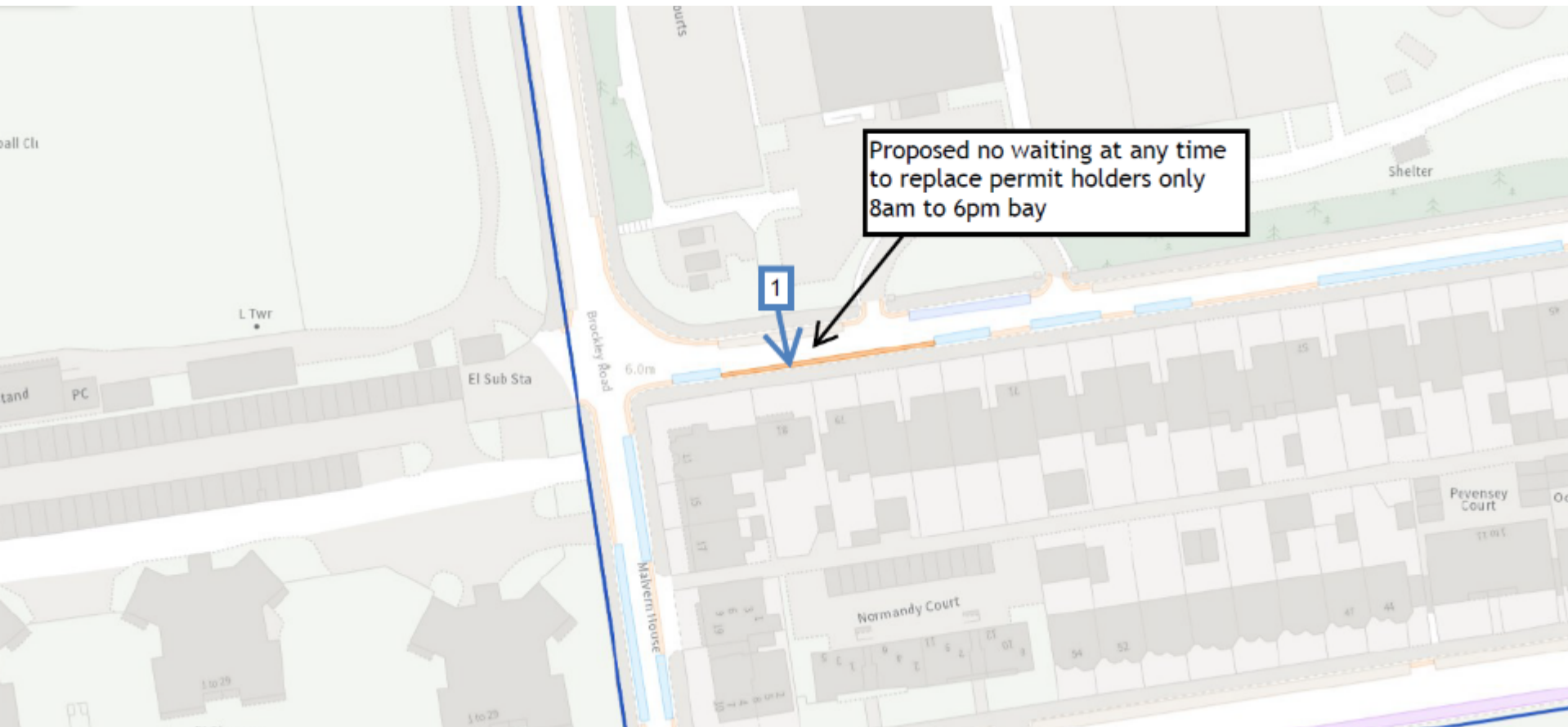


View 2 – Looking east across Buckhurst Road from no.1



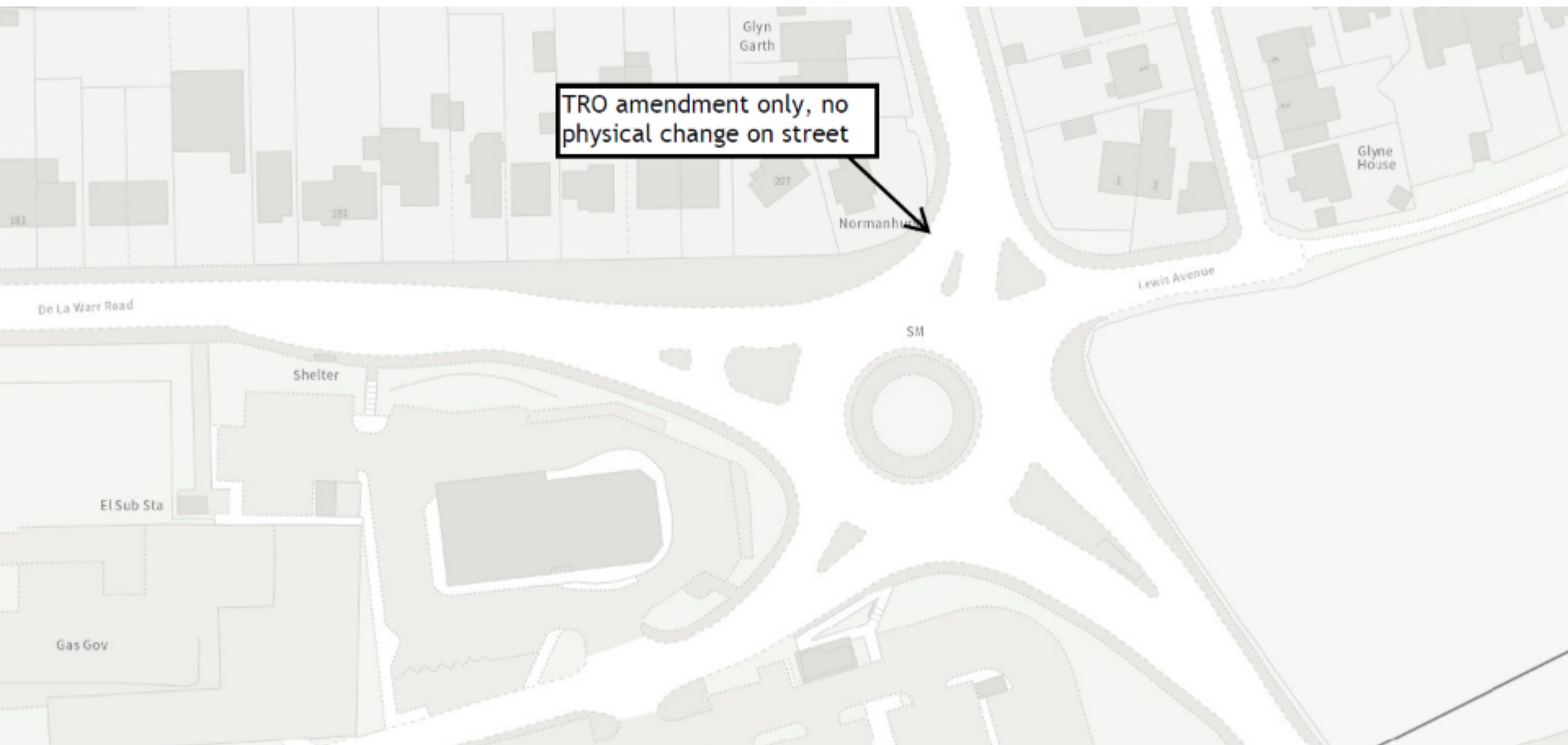


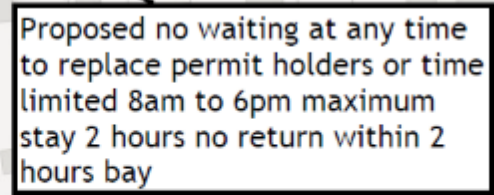
Site 6 – Egerton Road, Bexhill





Site 7 – Hastings Road and De La Warr Road, Bexhill

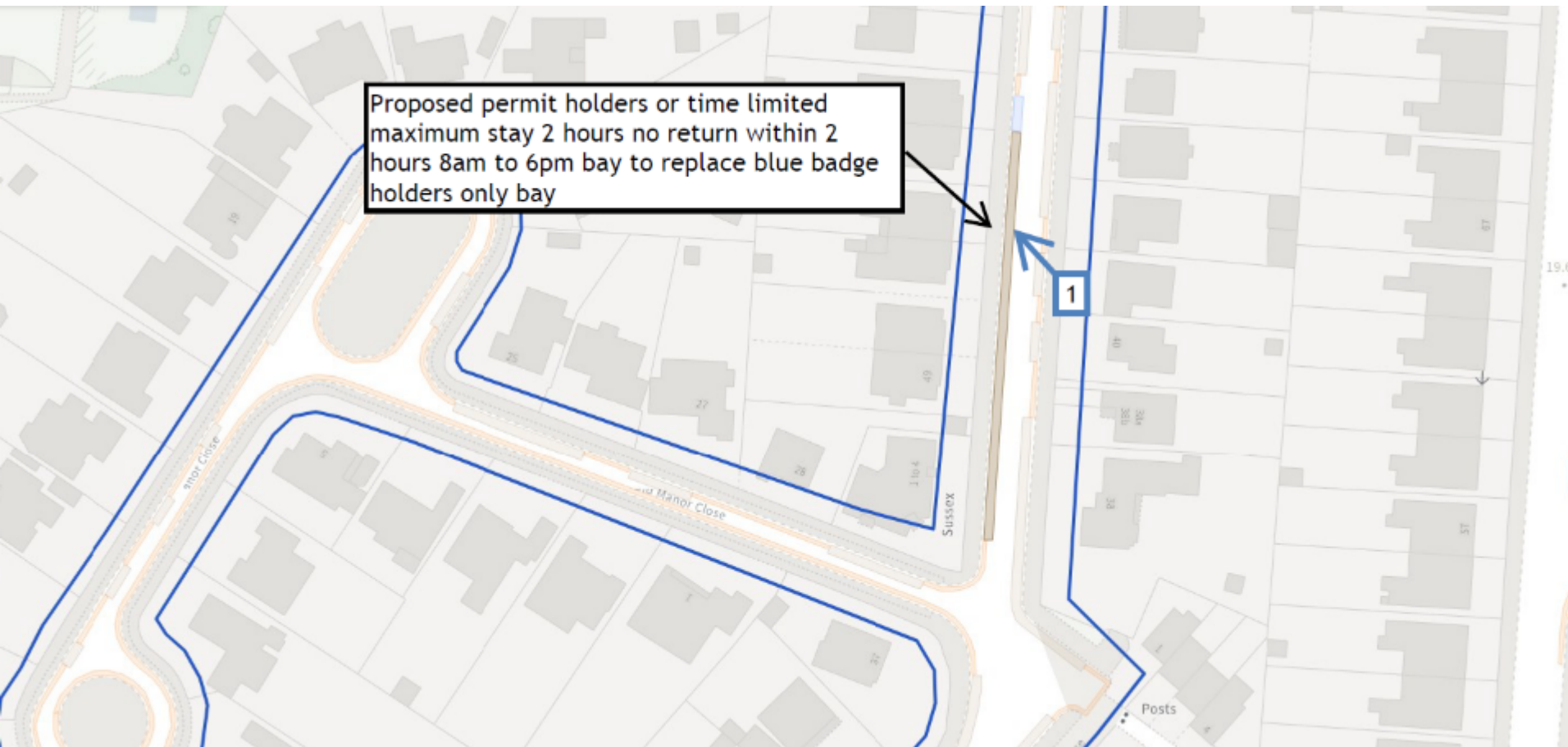




View 1 – Looking south across Magdalen Road from no.27



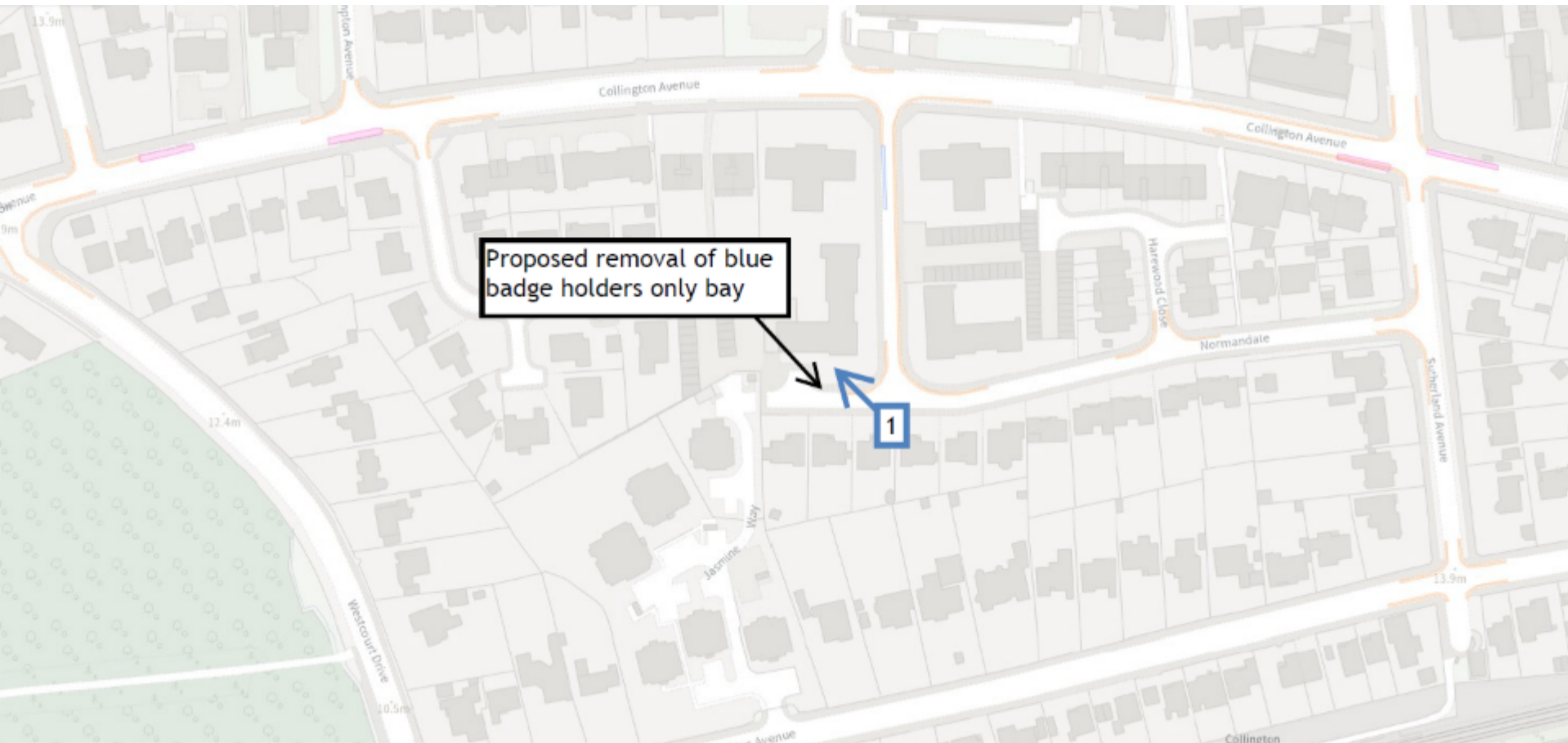
Site 9 – Manor Road, Bexhill



View 1 – Looking northwest across Manor Road from no.42



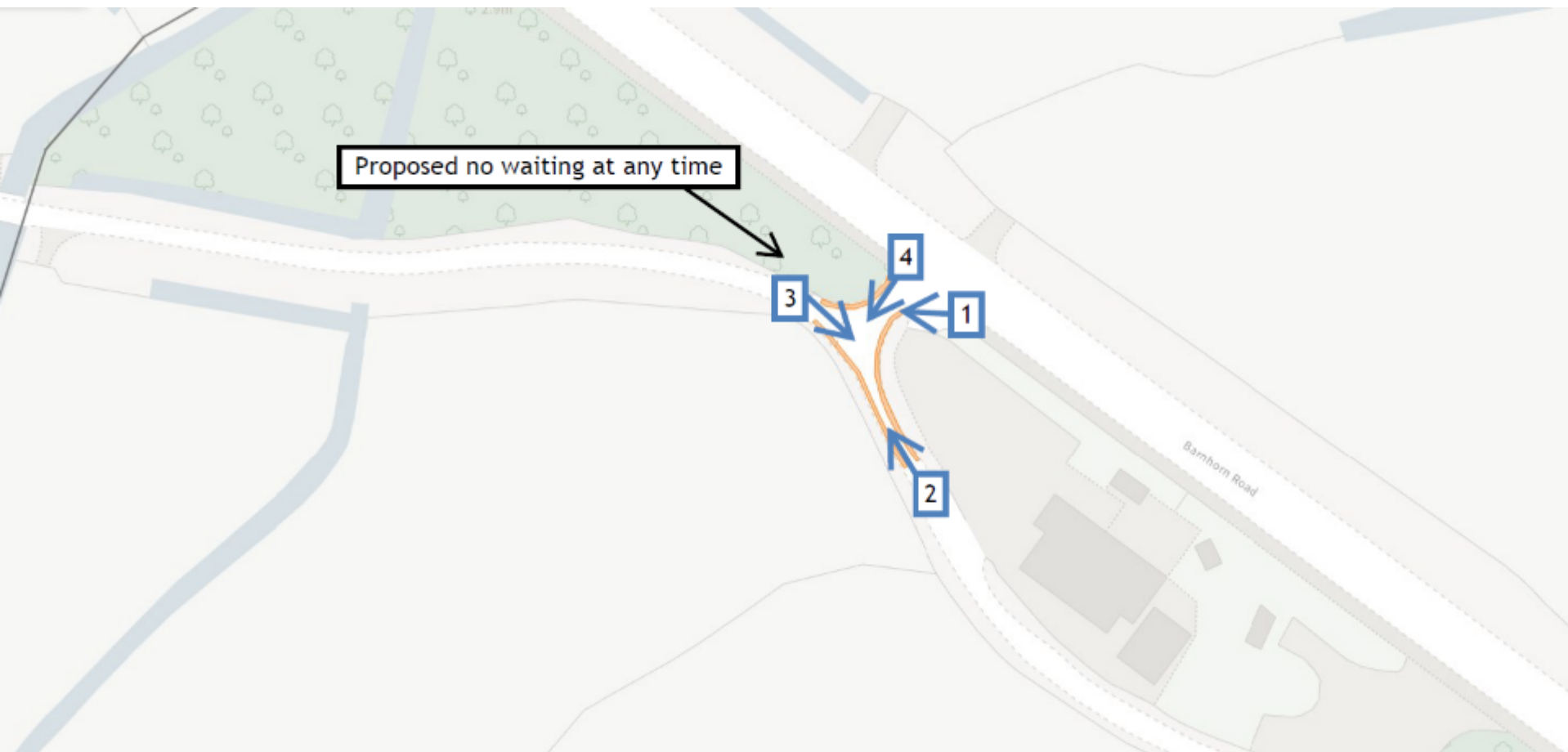
Site 10 – Normandale, Bexhill



View 1 – Looking northwest across Normandale from no.23



Site 11 – Old Marsh Road, Bexhill



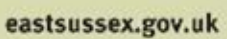




View 3 – Looking southeast towards the rear of The Custom Café



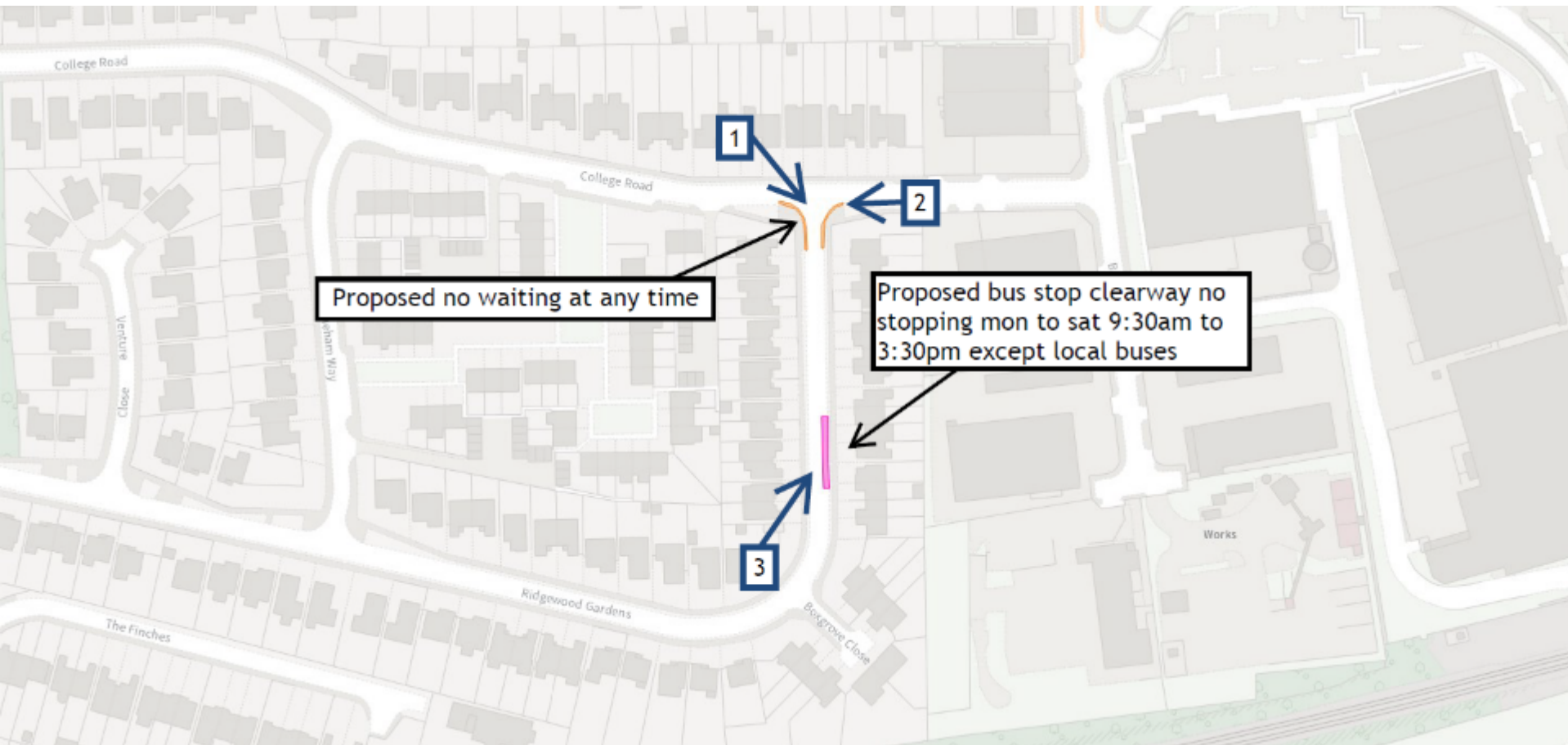




View 1 - Looking northeast across Reginald Road from no.49



Site 13 – Ridgewood Gardens, Bexhill

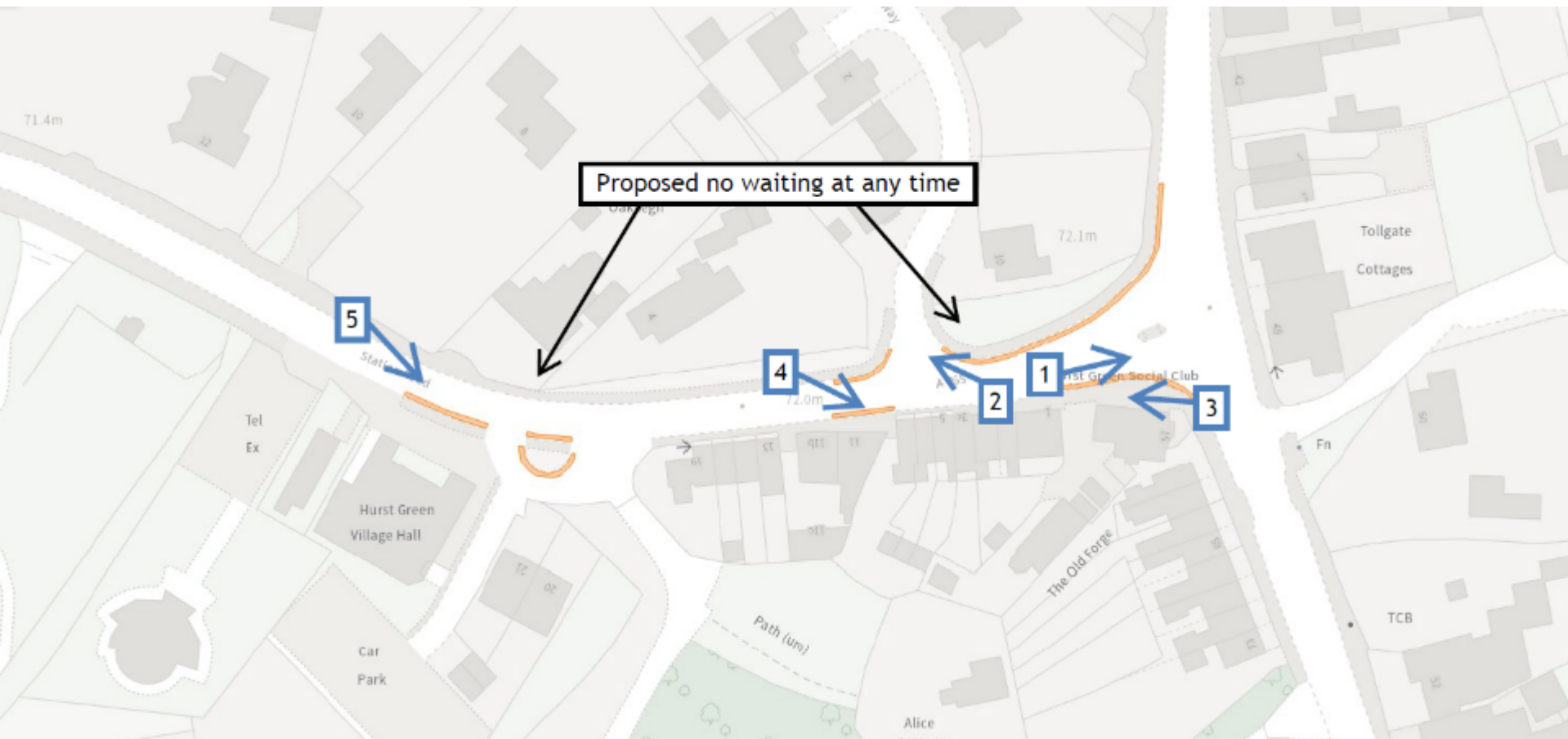








Site 14 – Station Road, Hurst Green



View 1 – Looking east along Station Road at its junction with London Road





View 3 – Looking west along Station Road from its junction with London Road



View 4 – Looking east along Station Road from no.4



View 5 – Looking south across Station Road at Hurst Green Village Hall



Site 15 – Harbour Road, Rye







View 3 – Looking west at the bend along Harbour Road



View 4 – Looking west along Harbour Road





View 6 – Looking northeast along Harbour Road



Traffic Regulation Order: Rother Parking Review 3

Objections received to changes to parking and waiting restrictions proposed during the latest parking review in Rother District

East Sussex County Council Planning Committee 11 February 2026